

198850

198800

198750

198700

198650

198600

32950

330000

330500

330100

330150

330200

330250

GS11

BH2

BH3

BH4

BH14

BH12

BH10

BH7

BH13

BH15

BH17

BH20

BH24

BH21

BH29

BH30

BH27

BH28

BH40

BH38

BH41

BH42A

BH46

BH48

BH49

BH54

BH55

BH56

BH64

BH67

BH69

BH62

BH74

BH89

BH82

BH83

BH84

BH89

BH90

BH93

BH94

BH96

BH94

BH94

BH94

BH94

BH94

BH94

BH94

BH94

BH94

BH94

BH94

BH94

BH94

BH85

BH86

BH87

BH88

BH89

BH90

BH91

BH92

BH93

BH94

BH95

BH96

BH97

BH75

BH76

BH77

BH78

BH79

BH80

BH81

BH82

BH83

BH84

BH85

BH86

BH87

BH59

BH60

BH61

BH62

BH63

BH64

BH65

BH66

BH67

BH68

BH69

BH70

BH71

BH43

BH44

BH45

BH46

BH47

BH48

BH49

BH50

BH51

BH52

BH53

BH54

BH55

BH31

BH32

BH33

BH34

BH35

BH36

BH37

BH38

BH39

BH40

BH41

BH42

BH43

BH11

BH12

BH13

BH14

BH15

BH16

BH17

BH18

BH19

BH20

BH21

BH22

BH23

BH6

BH7

BH8

BH9

BH10

BH11

BH12

BH13

BH14

BH15

BH16

BH17

BH18

BH1

BH2

BH3

BH4

BH5

BH6

BH7

BH8

BH9





BH10

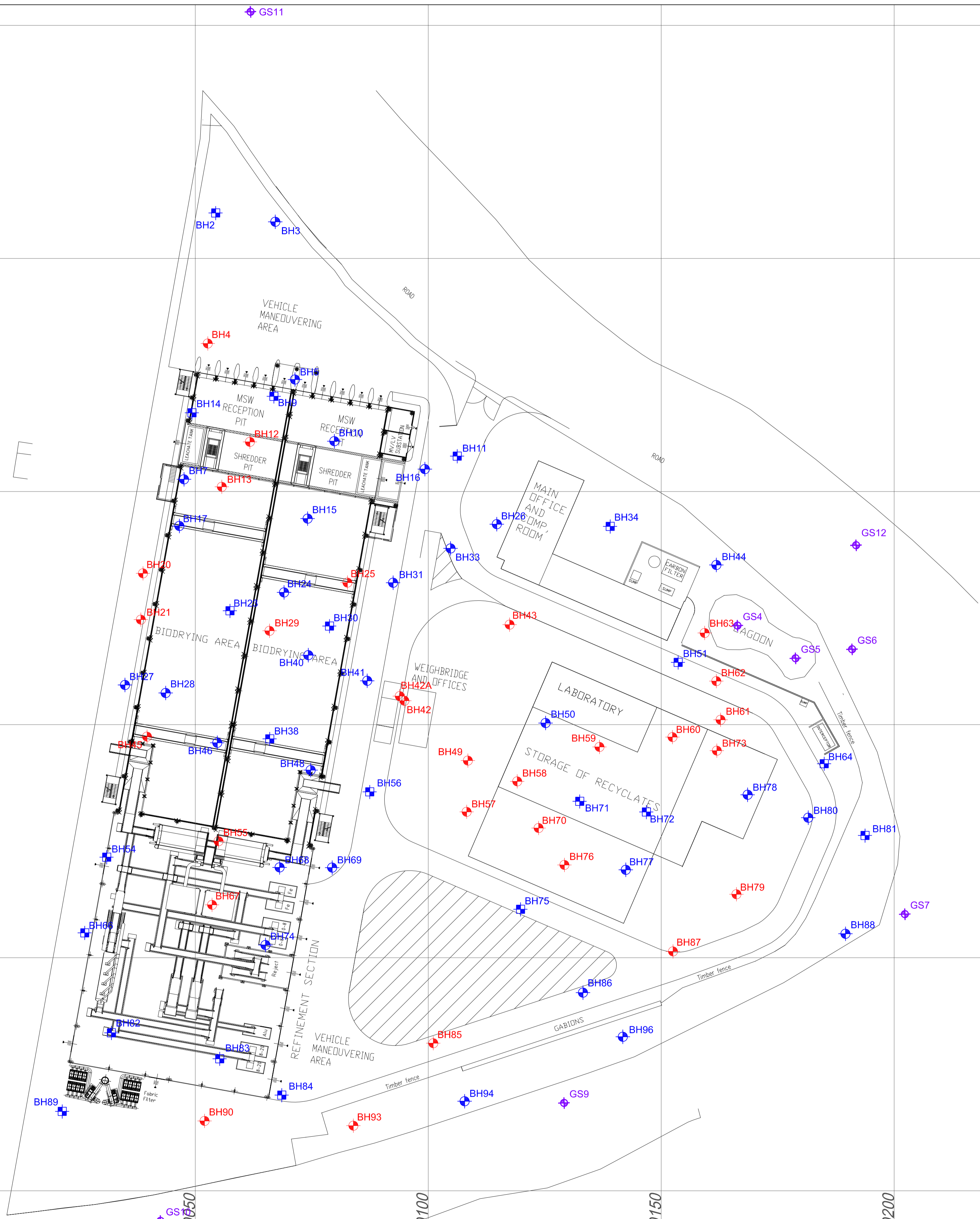

BH11

BH12

BH13

KEY

-  Groundwater wells
-  Groundwater and ground gas wells
-  Backfilled sample location
-  Grab sample location



Client Shanks Waste Management Ltd			
Project Phase II Site Investigation			
Location Pontypool HTI Plant			
Title Revised Site Investigation Plan - Proposed			
Project No. 05519438	Engineer MC	Drawing No. 5b	
File No. 515108 R1	Reviewed by MC		
Created by TS	Date 12/12/05		
Scale 1:500 @ A1			

