



The Royal Commission on the Ancient and Historical Monuments of Wales



New Inn, Pant-Teg,

Broad Class of Site: Religious, Ritual and Funerary

Type of Site: CHAPEL

NPRN: 10679

Period: Post Medieval

[Start a New Search](#)

[Site Details](#)

[Images on-line !\[\]\(4b7a79268f6ba26c1471d4232fffa85a_img.jpg\)](#)

[Collection Summary](#)

[Digital Information](#)

Location

Map reference: ST39NW

Grid reference: ST3099

Community: Panteg

Council: Torfaen

Old County: Monmouthshire



Site Description

Built in 1756, modified, altered or rebuilt 1823, 1848 and 1884. Built in the Simple Round-Headed style, gable entry type. Present status [2002]: unknown

Royal Commission on the Ancient and Historical Monuments of Wales
Plas Crug, Aberystwyth, Ceredigion, Wales, SY23 1NJ
Ffôn Tel: +44 (0)1970 621200
Email: nmr.wales@rcahmw.org.uk



The Royal Commission on the Ancient and Historical Monuments of Wales



Methodist Chapel, The Highway, Pont-Y-Pwl Road

Broad Class of Site: Religious, Ritual and Funerary

Type of Site: CHAPEL

NPRN: 13154

Period: Post Medieval

[Start a New Search](#)

[Site Details](#)

[Images on-line !\[\]\(9c2e8d1b5bd77cb5c9f83b7a9cff79fd_img.jpg\)](#)

[Collection Summary](#)

[Digital Information](#)

Location

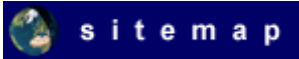
Map reference: ST39NW

Grid reference: ST30509921

Community: New Inn

Council: Torfaen

Old County: Monmouthshire



Site Description

No further information recorded.

Royal Commission on the Ancient and Historical Monuments of Wales
Plas Crug, Aberystwyth, Ceredigion, Wales, SY23 1NJ
Ffôn Tel: +44 (0)1970 621200
Email: nmr.wales@rcahmw.org.uk



The Royal Commission on the Ancient and Historical Monuments of Wales



St Mary, Panteg

Broad Class of Site: Religious, Ritual and Funerary

Type of Site: CHURCH

NPRN: 307360

Period: Medieval

[Start a New Search](#)

[Site Details](#)

[Images on-line !\[\]\(0d5ec72f61334709c3fc9450209b754f_img.jpg\)](#)

[Collection Summary](#)

[Digital Information](#)

Location

Map reference: ST39NW

Grid reference: ST31089902

Community: New Inn

Council: Torfaen

Old County: Monmouthshire



Site Description

1. Built in a mixture of Gothic Early English and Decorated styles, both gable and long-wall entry type. A prominent feature of this Church is the integral tower. Present status [2002] : unknown

P.C.Tomlins, RCAHMW, 13.12.2002

2. Church, comprising a W tower, nave & chancel, apparently aisled on the N, vestry & S porch; the tower is 15th C. & later, the remainder was rebuilt, 1849.

(source Os495card; ST39NW6)

Associated with:

Rectory (Nprn20735).

RCAHMW AP94-CS 0576

RCAHMW AP945076/54-5

Royal Commission on the Ancient and Historical Monuments of Wales
Plas Crug, Aberystwyth, Ceredigion, Wales, SY23 1NJ
Ffôn Tel: +44 (0)1970 621200
Email: nmr.wales@rcahmw.org.uk



The Royal Commission on the Ancient and Historical Monuments of Wales



Rectory (The)

Broad Class of Site: Domestic

Type of Site: RECTORY

NPRN: 20735

Period: Post Medieval?

[Start a New Search](#)

[Site Details](#)

[Images on-line](#)

[Collection Summary](#)

[Digital Information](#)

Location

Map reference: ST39NW

Grid reference: ST31109902

Community: New Inn

Council: Torfaen

Old County: Monmouthshire



Site Description

1. Victorian rectory. Earlier submedieval wing much altered.
2. Associated with:
Church (Nprn307360)
Garden features (mound)(Nprn400387).
RCAHMW AP945076/54-5

Royal Commission on the Ancient and Historical Monuments of Wales
Plas Crug, Aberystwyth, Ceredigion, Wales, SY23 1NJ
Ffôn Tel: +44 (0)1970 621200
Email: nmr.wales@rcahmw.org.uk



The Royal Commission on the Ancient and Historical Monuments of Wales



Race Farm

Broad Class of Site: Domestic

Type of Site: FARMHOUSE

NPRN: 20729

Period: Post Medieval?

[Start a New Search](#)

[Site Details](#)

[Images on-line !\[\]\(bd3b31712ad9bab5a241210fa6925cdd_img.jpg\)](#)

[Collection Summary](#)

[Digital Information](#)

Location

Map reference: ST39NW

Grid reference: ST30599746

Community: New Inn

Council: Torfaen

Old County: Monmouthshire



Site Description

Royal Commission on the Ancient and Historical Monuments of Wales
Plas Crug, Aberystwyth, Ceredigion, Wales, SY23 1NJ
Ffôn Tel: +44 (0)1970 621200
Email: nmr.wales@rcahmw.org.uk



The Royal Commission on the Ancient and Historical Monuments of Wales



Furnace Revetment Wall, Old Forge, Cwmbran

Broad Class of Site: Industrial

Type of Site: FURNACE

NPRN: 40479

Period: Post Medieval

[Start a New Search](#)

[Site Details](#)

[Images on-line !\[\]\(ab4e2b3fc7e7887b7a72f548aa6f5e60_img.jpg\)](#)

[Collection Summary](#)

[Digital Information](#)

Location

Map reference: ST29NE

Grid reference: ST299973

Community: New Inn

Council: Torfaen

Old County: Monmouthshire



Site Description

Royal Commission on the Ancient and Historical Monuments of Wales
Plas Crug, Aberystwyth, Ceredigion, Wales, SY23 1NJ
Ffôn Tel: +44 (0)1970 621200
Email: nmr.wales@rcahmw.org.uk



The Royal Commission on the Ancient and Historical Monuments of Wales



Old Foundry And Forge, Cwmbran

Broad Class of Site: Industrial

Type of Site: IRON WORKS

NPRN: 40485

Period: Post Medieval

[Start a New Search](#)

[Site Details](#)

[Images on-line !\[\]\(c444627dab9fee9a1550c053ffaaaae2_img.jpg\)](#)

[Collection Summary](#)

[Digital Information](#)

Location

Map reference: ST29NE

Grid reference: ST299973

Community: New Inn

Council: Torfaen

Old County: Monmouthshire



Site Description

Old water power site, drastically altered. Some 19th century buildings survive as offices and are in good condition.

Royal Commission on the Ancient and Historical Monuments of Wales
Plas Crug, Aberystwyth, Ceredigion, Wales, SY23 1NJ
Ffôn Tel: +44 (0)1970 621200
Email: nmr.wales@rcahmw.org.uk



The Royal Commission on the Ancient and Historical Monuments of Wales



New Inn, Pant-Teg,

Broad Class of Site: Religious, Ritual and Funerary

Type of Site: CHAPEL

NPRN: 10679

Period: Post Medieval

[Start a New Search](#)

[Site Details](#)

[Images on-line](#)

[Collection Summary](#)

[Digital Information](#)

Location

Map reference: ST39NW

Grid reference: ST3099

Community: Panteg

Council: Torfaen

Old County: Monmouthshire



Site Description

Built in 1756, modified, altered or rebuilt 1823, 1848 and 1884. Built in the Simple Round-Headed style, gable entry type. Present status [2002]: unknown

Royal Commission on the Ancient and Historical Monuments of Wales
Plas Crug, Aberystwyth, Ceredigion, Wales, SY23 1NJ
Ffôn Tel: +44 (0)1970 621200
Email: nmr.wales@rcahmw.org.uk



The Royal Commission on the Ancient
and Historical Monuments of Wales



Railway Viaduct, Griffithstown

Broad Class of Site: Transport

Type of Site: BRIDGE

NPRN: 85127

Period: Post Medieval

[Start a New Search](#)

[Site Details](#)

[Images on-line !\[\]\(4b7a79268f6ba26c1471d4232fffa85a_img.jpg\)](#)

[Collection Summary](#)

[Digital Information](#)

Location

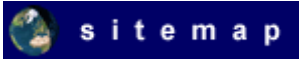
Map reference: ST29NE

Grid reference: ST29159983

Community: Panteg

Council: Torfaen

Old County: Monmouthshire



Site Description

Railway viaduct: over road, single arch, high span, pilasters and coping of fine ashlar; modern bridge over and Monmouthshire Canal (nprn 85125).

B.A.Malaws, 15 April 2003.

Royal Commission on the Ancient and Historical Monuments of Wales
Plas Crug, Aberystwyth, Ceredigion, Wales, SY23 1NJ
Ffôn Tel: +44 (0)1970 621200
Email: nmr.wales@rcahmw.org.uk



The Royal Commission on the Ancient and Historical Monuments of Wales



Panteg House, Garden

Broad Class of Site: Gardens, Parks and Urban Spaces

Type of Site: COUNTRY HOUSE GARDEN

NPRN: 265970

Period: Post Medieval

[Start a New Search](#)

[Site Details](#)

[Images on-line !\[\]\(9c2e8d1b5bd77cb5c9f83b7a9cff79fd_img.jpg\)](#)

[Collection Summary](#)

[Digital Information](#)

Location

Map reference: ST29NE

Grid reference: ST29109871

Community: Panteg

Council: Torfaen

Old County: Monmouthshire



Site Description

Royal Commission on the Ancient and Historical Monuments of Wales
Plas Crug, Aberystwyth, Ceredigion, Wales, SY23 1NJ
Ffôn Tel: +44 (0)1970 621200
Email: nmr.wales@rcahmw.org.uk



The Royal Commission on the Ancient and Historical Monuments of Wales



Sebastopol Pentecostal Chapel, Sebastopol

Broad Class of Site: Religious, Ritual and Funerary

Type of Site: CHAPEL

NPRN: 307530

Period: Post Medieval

[Start a New Search](#)

[Site Details](#)

[Images on-line](#)

[Collection Summary](#)

[Digital Information](#)

Location

Map reference: ST29NE

Grid reference: ST28799819

Community: Panteg

Council: Torfaen

Old County: Monmouthshire



Site Description

Built in the Late 20th c style, gable entry type. Present status [2002] : unknown

P.C.Tomlins, RCAHMW, 20.12.2002

Royal Commission on the Ancient and Historical Monuments of Wales
Plas Crug, Aberystwyth, Ceredigion, Wales, SY23 1NJ
Ffôn Tel: +44 (0)1970 621200
Email: nmr.wales@rcahmw.org.uk



The Royal Commission on the Ancient and Historical Monuments of Wales



Panteg Steelworks, Pontypool

Broad Class of Site: Industrial

Type of Site: STEEL WORKS

NPRN: 308640

Period: Post Medieval

[Start a New Search](#)

[Site Details](#)

[Images on-line](#)

[Collection Summary](#)

[Digital Information](#)

Location

Map reference: ST29NE

Grid reference: ST296985

Community: Panteg

Council: Torfaen

Old County: Monmouthshire



Site Description

Works built in 1873 to make open-hearth steel and rolled steel sheet.
B.A.Malaws, 02 September 2003.

Royal Commission on the Ancient and Historical Monuments of Wales
Plas Crug, Aberystwyth, Ceredigion, Wales, SY23 1NJ
Ffôn Tel: +44 (0)1970 621200
Email: nmr.wales@rcahmw.org.uk



The Royal Commission on the Ancient and Historical Monuments of Wales



Greenways

Broad Class of Site: Domestic

Type of Site: HOUSE

NPRN: 37001

Period: Post Medieval?

[Start a New Search](#)

[Site Details](#)

[Images on-line !\[\]\(bd3b31712ad9bab5a241210fa6925cdd_img.jpg\)](#)

[Collection Summary](#)

[Digital Information](#)

Location

Map reference: ST29NE

Grid reference: ST28809891

Community: Panteg

Council: Torfaen

Old County: Monmouthshire



Site Description

Royal Commission on the Ancient and Historical Monuments of Wales
Plas Crug, Aberystwyth, Ceredigion, Wales, SY23 1NJ
Ffôn Tel: +44 (0)1970 621200
Email: nmr.wales@rcahmw.org.uk



The Royal Commission on the Ancient and Historical Monuments of Wales



New Road Viaduct, Griffithstown, Pontypool

Broad Class of Site: Transport

Type of Site: VIADUCT

NPRN: 43162

Period: Post Medieval

[Start a New Search](#)

[Site Details](#)

[Images on-line !\[\]\(ab4e2b3fc7e7887b7a72f548aa6f5e60_img.jpg\)](#)

[Collection Summary](#)

[Digital Information](#)

Location

Map reference: ST29NE

Grid reference: ST29459944

Community: Panteg

Council: Torfaen

Old County: Monmouthshire



Site Description

13 segmental arches over disused railway marshalling yard.

Royal Commission on the Ancient and Historical Monuments of Wales
Plas Crug, Aberystwyth, Ceredigion, Wales, SY23 1NJ
Ffôn Tel: +44 (0)1970 621200
Email: nmr.wales@rcahmw.org.uk



The Royal Commission on the Ancient and Historical Monuments of Wales



Kemeys Fawr

Broad Class of Site: Domestic

Type of Site: DWELLING

NPRN: 45007

Period: Post Medieval?

[Start a New Search](#)

[Site Details](#)

[Images on-line !\[\]\(c444627dab9fee9a1550c053ffaaaae2_img.jpg\)](#)

[Collection Summary](#)

[Digital Information](#)

Location

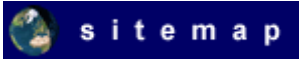
Map reference: ST29NE

Grid reference: ST28849821

Community: Panteg

Council: Torfaen

Old County: Monmouthshire



Site Description

Royal Commission on the Ancient and Historical Monuments of Wales
Plas Crug, Aberystwyth, Ceredigion, Wales, SY23 1NJ
Ffôn Tel: +44 (0)1970 621200
Email: nmr.wales@rcahmw.org.uk



The Royal Commission on the Ancient and Historical Monuments of Wales



Ty Ambrose; Ty William Ambrose, Beech Road, Sebastopol, Torfaen

Broad Class of Site: Domestic
Type of Site: FARMHOUSE
NPRN: 20977
Period: Post Medieval

[Start a New Search](#)

[Site Details](#)

[Images on-line !\[\]\(f95dab70c751fda7d824b8b03650f7aa_img.jpg\)](#)

[Collection Summary](#)

[Digital Information](#)

Location

Map reference: ST29NE
Grid reference: ST28849800
Community: Panteg
Council: Torfaen
Old County: Monmouthshire



Site Description

1. Ty William Ambrose Farm (aka Hanbury Farm) Grade 2 listed on 21st November 2002
'Listed as a sub-medieval farmhouse retaining its overall character.'
2. Perhaps C17 sub-medieval farmhouse with former cowhouse attached to E. One and a half storeys. Stone (painted). Small gabled dormer to L over shallow stairway (?) projection. Two small windows. West gable end has projecting upper floor chimney with small window to each side. Rear of house has small windows and lean-to outshut (RAJ 5/9/03; based on CADW listing description).

Royal Commission on the Ancient and Historical Monuments of Wales
Plas Crug, Aberystwyth, Ceredigion, Wales, SY23 1NJ
Ffôn Tel: +44 (0)1970 621200
Email: nmr.wales@rcahmw.org.uk



The Royal Commission on the Ancient and Historical Monuments of Wales



Our Most Holy Redeemer Catholic Church, St Mary Street, Griffithstown

Broad Class of Site: Religious, Ritual and Funerary

Type of Site: CHURCH

NPRN: 13135

Period: Post Medieval

[Start a New Search](#)

[Site Details](#)

[Images on-line !\[\]\(4b7a79268f6ba26c1471d4232fffa85a_img.jpg\)](#)

[Collection Summary](#)

[Digital Information](#)

Location

Map reference: ST29NE

Grid reference: ST28959906

Community: Panteg

Council: Torfaen

Old County: Monmouthshire



Site Description

Built in the later Vernacular style, gable entry type. Present status [2002] : unknown

Royal Commission on the Ancient and Historical Monuments of Wales
Plas Crug, Aberystwyth, Ceredigion, Wales, SY23 1NJ
Ffôn Tel: +44 (0)1970 621200
Email: nmr.wales@rcahmw.org.uk



The Royal Commission on the Ancient and Historical Monuments of Wales



Church, Hill Street, Griffithstown

Broad Class of Site: Religious, Ritual and Funerary

Type of Site: CHAPEL

NPRN: 13136

Period: Post Medieval

[Start a New Search](#)

[Site Details](#)

[Images on-line !\[\]\(9c2e8d1b5bd77cb5c9f83b7a9cff79fd_img.jpg\)](#)

[Collection Summary](#)

[Digital Information](#)

Location

Map reference: ST29NE

Grid reference: ST29189907

Community: Panteg

Council: Torfaen

Old County: Monmouthshire



Site Description

Built in the later Vernacular and Simple Gothic style, gable entry type. Present status [2002] : unknown

Royal Commission on the Ancient and Historical Monuments of Wales
Plas Crug, Aberystwyth, Ceredigion, Wales, SY23 1NJ
Ffôn Tel: +44 (0)1970 621200
Email: nmr.wales@rchmw.org.uk



The Royal Commission on the Ancient and Historical Monuments of Wales



Griffithstown Methodist Chapel (Wesleyan), Commercial Street, Griffithstown

Broad Class of Site: Religious, Ritual and Funerary

Type of Site: CHAPEL

NPRN: 13137

Period: Post Medieval

[Start a New Search](#)

[Site Details](#)

[Images on-line !\[\]\(0d5ec72f61334709c3fc9450209b754f_img.jpg\)](#)

[Collection Summary](#)

[Digital Information](#)

Location

Map reference: ST29NE

Grid reference: ST29289912

Community: Panteg

Council: Torfaen

Old County: Monmouthshire



Site Description

Built in the Simple Gothic style, gable entry type. Present status [2002] : unknown

Royal Commission on the Ancient and Historical Monuments of Wales
Plas Crug, Aberystwyth, Ceredigion, Wales, SY23 1NJ
Ffôn Tel: +44 (0)1970 621200
Email: nmr.wales@rcahmw.org.uk



The Royal Commission on the Ancient and Historical Monuments of Wales



St Hilda'S Church, Sunnybank Rd./Kemeys St., Griffithstown

Broad Class of Site: Religious, Ritual and Funerary

Type of Site: CHURCH

NPRN: 13138

Period: Post Medieval

[Start a New Search](#)

[Site Details](#)

[Images on-line !\[\]\(fe3aebe81acea8d45108cd2768939da7_img.jpg\)](#)

[Collection Summary](#)

[Digital Information](#)

Location

Map reference: ST29NE

Grid reference: ST29059892

Community: Panteg

Council: Torfaen

Old County: Monmouthshire



Site Description

Built in the Gothic style, long-wall entry type. Present status [2002] : unknown

Royal Commission on the Ancient and Historical Monuments of Wales
Plas Crug, Aberystwyth, Ceredigion, Wales, SY23 1NJ
Ffôn Tel: +44 (0)1970 621200
Email: nmr.wales@rcahmw.org.uk



The Royal Commission on the Ancient and Historical Monuments of Wales



Congregational Church, Oxford St./Kemeys St., Griffithstown

Broad Class of Site: Religious, Ritual and Funerary

Type of Site: CHAPEL

NPRN: 13139

Period: Post Medieval

[Start a New Search](#)

[Site Details](#)

[Images on-line !\[\]\(bd3b31712ad9bab5a241210fa6925cdd_img.jpg\)](#)

[Collection Summary](#)

[Digital Information](#)

Location

Map reference: ST29NE

Grid reference: ST29239892

Community: Panteg

Council: Torfaen

Old County: Monmouthshire



Site Description

Built in 1885. Built in the Simple Round-Headed and Sub-Classical style, gable entry type. Present status [2002] : unknown

Royal Commission on the Ancient and Historical Monuments of Wales
Plas Crug, Aberystwyth, Ceredigion, Wales, SY23 1NJ
Ffôn Tel: +44 (0)1970 621200
Email: nmr.wales@rcahmw.org.uk



The Royal Commission on the Ancient and Historical Monuments of Wales



Griffithstown Ba[Tist Chapel, Commercial Street, Griffithstown

Broad Class of Site: Religious, Ritual and Funerary

Type of Site: CHAPEL

NPRN: 13140

Period: Post Medieval

[Start a New Search](#)

[Site Details](#)

[Images on-line !\[\]\(ab4e2b3fc7e7887b7a72f548aa6f5e60_img.jpg\)](#)

[Collection Summary](#)

[Digital Information](#)

Location

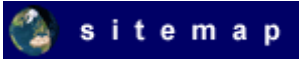
Map reference: ST29NE

Grid reference: ST29329895

Community: Panteg

Council: Torfaen

Old County: Monmouthshire



Site Description

Built in the Simple Round-Headed style, gable entry type. Present status [2002] : unknown

Royal Commission on the Ancient and Historical Monuments of Wales
Plas Crug, Aberystwyth, Ceredigion, Wales, SY23 1NJ
Ffôn Tel: +44 (0)1970 621200
Email: nmr.wales@rchmw.org.uk



The Royal Commission on the Ancient and Historical Monuments of Wales



St Oswald'S , Mission Chapel, Wern Road, Griffithstown

Broad Class of Site: Religious, Ritual and Funerary

Type of Site: CHAPEL

NPRN: 13141

Period: Post Medieval

[Start a New Search](#)

[Site Details](#)

[Images on-line !\[\]\(c444627dab9fee9a1550c053ffaaaae2_img.jpg\)](#)

[Collection Summary](#)

[Digital Information](#)

Location

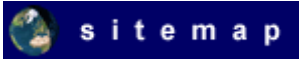
Map reference: ST29NE

Grid reference: ST29359829

Community: Panteg

Council: Torfaen

Old County: Monmouthshire



Site Description

Built in the Simple Gothic style, gable entry type. Present status [2002] : unknown

Royal Commission on the Ancient and Historical Monuments of Wales
Plas Crug, Aberystwyth, Ceredigion, Wales, SY23 1NJ
Ffôn Tel: +44 (0)1970 621200
Email: nmr.wales@rcahmw.org.uk



The Royal Commission on the Ancient and Historical Monuments of Wales



Penry Memorial, South Street, Griffithstown,

Broad Class of Site: Religious, Ritual and Funerary

Type of Site: CHAPEL

NPRN: 13142

Period: Post Medieval

[Start a New Search](#)

[Site Details](#)

[Images on-line !\[\]\(4688aadfd656ded00cd6bdfae55089a9_img.jpg\)](#)

[Collection Summary](#)

[Digital Information](#)

Location

Map reference: ST29NE

Grid reference: ST29359812

Community: Panteg

Council: Torfaen

Old County: Monmouthshire



Site Description

Built in 1892. Built in the Simple Gothic style, gable entry type. Present status [2002] : unknown

Royal Commission on the Ancient and Historical Monuments of Wales
Plas Crug, Aberystwyth, Ceredigion, Wales, SY23 1NJ
Ffôn Tel: +44 (0)1970 621200
Email: nmr.wales@rcahmw.org.uk



The Royal Commission on the Ancient
and Historical Monuments of Wales



Griffithstown Church Of Christ, Griffithstown

Broad Class of Site: Religious, Ritual and Funerary

Type of Site: CHAPEL

NPRN: 10682

Period: Post Medieval

[Start a New Search](#)

[Site Details](#)

[Images on-line !\[\]\(4b7a79268f6ba26c1471d4232fffa85a_img.jpg\)](#)

[Collection Summary](#)

[Digital Information](#)

Location

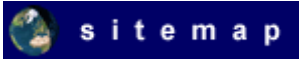
Map reference: ST29NE

Grid reference: ST2999

Community: Panteg

Council: Torfaen

Old County: Monmouthshire



Site Description

No further information recorded.

Royal Commission on the Ancient and Historical Monuments of Wales
Plas Crug, Aberystwyth, Ceredigion, Wales, SY23 1NJ
Ffôn Tel: +44 (0)1970 621200
Email: nmr.wales@rcahmw.org.uk



The Royal Commission on the Ancient and Historical Monuments of Wales



Ebenezer, Llanfihangel Ystum Llywern,

Broad Class of Site: Religious, Ritual and Funerary

Type of Site: CHAPEL

NPRN: 10681

Period: Post Medieval

[Start a New Search](#)

[Site Details](#)

[Images on-line !\[\]\(9c2e8d1b5bd77cb5c9f83b7a9cff79fd_img.jpg\)](#)

[Collection Summary](#)

[Digital Information](#)

Location

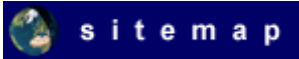
Map reference: ST29NE

Grid reference: ST2999

Community: Panteg

Council: Torfaen

Old County: Monmouthshire



Site Description

Probably located near or in NGR ST2999? No further information recorded.

Royal Commission on the Ancient and Historical Monuments of Wales
Plas Crug, Aberystwyth, Ceredigion, Wales, SY23 1NJ
Ffôn Tel: +44 (0)1970 621200
Email: nmr.wales@rcahmw.org.uk



The Royal Commission on the Ancient and Historical Monuments of Wales



Griffithstown Independent Chapel, Griffithstown

Broad Class of Site: Religious, Ritual and Funerary

Type of Site: CHAPEL

NPRN: 10678

Period: Post Medieval

[Start a New Search](#)

[Site Details](#)

[Images on-line !\[\]\(0d5ec72f61334709c3fc9450209b754f_img.jpg\)](#)

[Collection Summary](#)

[Digital Information](#)

Location

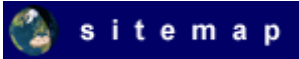
Map reference: ST29NE

Grid reference: ST2999

Community: Panteg

Council: Torfaen

Old County: Monmouthshire



Site Description

No further information recorded.

Royal Commission on the Ancient and Historical Monuments of Wales
Plas Crug, Aberystwyth, Ceredigion, Wales, SY23 1NJ
Ffôn Tel: +44 (0)1970 621200
Email: nmr.wales@rcahmw.org.uk



The Royal Commission on the Ancient and Historical Monuments of Wales



Panteg, Rectory Garden Mound

Broad Class of Site: Gardens, Parks and Urban Spaces

Type of Site: PROSPECT MOUND

NPRN: 400387

Period: Post Medieval

[Start a New Search](#)

[Site Details](#)

[Images on-line](#)

[Collection Summary](#)

[Digital Information](#)

Location

Map reference: ST39NW

Grid reference: ST33139905

Community: New Inn

Council: Torfaen

Old County: Monmouthshire



Site Description

A flat-topped oval mound, 10m E-W by 7.0m, standing c.2.4m above the c.10m wide ditch that surrounds it except on the E.

Said to have been a dump associated with the building of the Victorian rectory (Nprn20735).

(source Os495card; ST39NW4)

The mound appears to form part of rectory gardens, depicted on OS County series (Monmouth. XXIII.8 1882).

RCAHMW AP94-CS 0576

RCAHMW AP945076/54-5

J.Wiles 13.05.04

Royal Commission on the Ancient and Historical Monuments of Wales
Plas Crug, Aberystwyth, Ceredigion, Wales, SY23 1NJ
Ffôn Tel: +44 (0)1970 621200
Email: nmr.wales@rchmw.org.uk



The Royal Commission on the Ancient and Historical Monuments of Wales



Groes-Fach

Broad Class of Site: Domestic

Type of Site: HOUSE

NPRN: 37005

Period: Post Medieval?

[Start a New Search](#)

[Site Details](#)

[Images on-line !\[\]\(bd3b31712ad9bab5a241210fa6925cdd_img.jpg\)](#)

[Collection Summary](#)

[Digital Information](#)

Location

Map reference: ST39NW

Grid reference: ST31369940

Community: New Inn

Council: Torfaen

Old County: Monmouthshire



Site Description

17th century? 2 storey block with projecting chimney stack. Appears to be 'D'type.

Royal Commission on the Ancient and Historical Monuments of Wales
Plas Crug, Aberystwyth, Ceredigion, Wales, SY23 1NJ
Ffôn Tel: +44 (0)1970 621200
Email: nmr.wales@rcahmw.org.uk