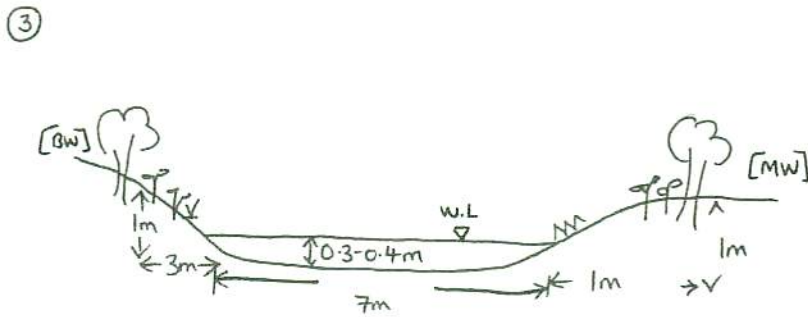
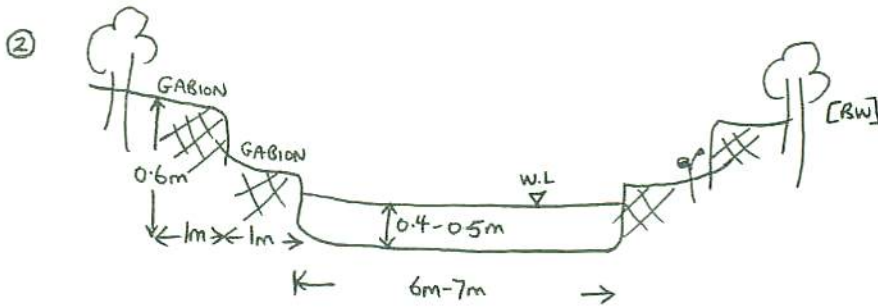
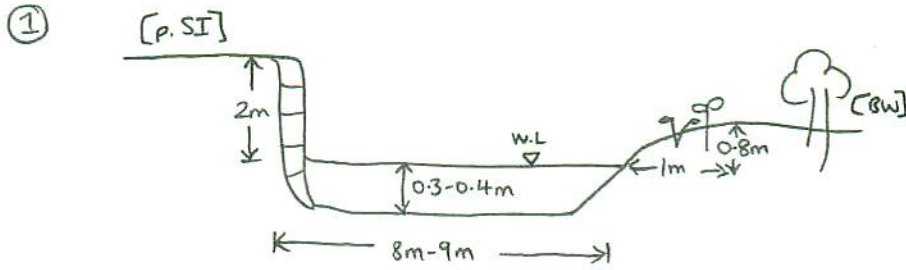


River Name: AFON LWYD	Section: DOWNSTREAM 500M	NGR Top: ST 303 986 NGR Bottom: ST 299 983	Survey Date: 19/05/06	Surveyor: JF/LMS
--------------------------	-----------------------------	---	--------------------------	---------------------

CROSS SECTIONS:

N
+



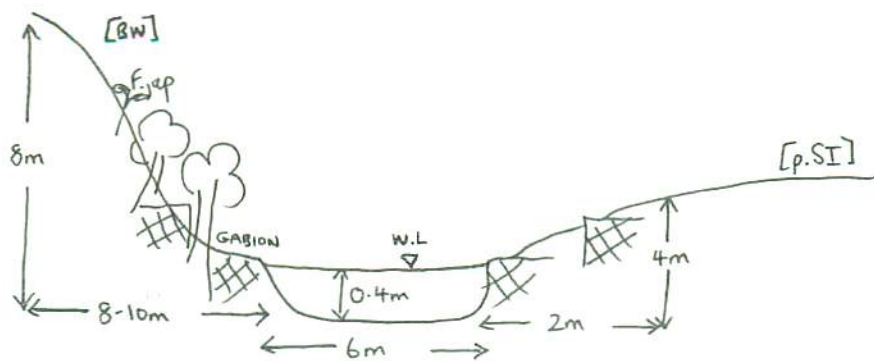
Date 20 June 2006
Project No. 04529663
Created by LMS
File No.

Title
River Corridor Survey

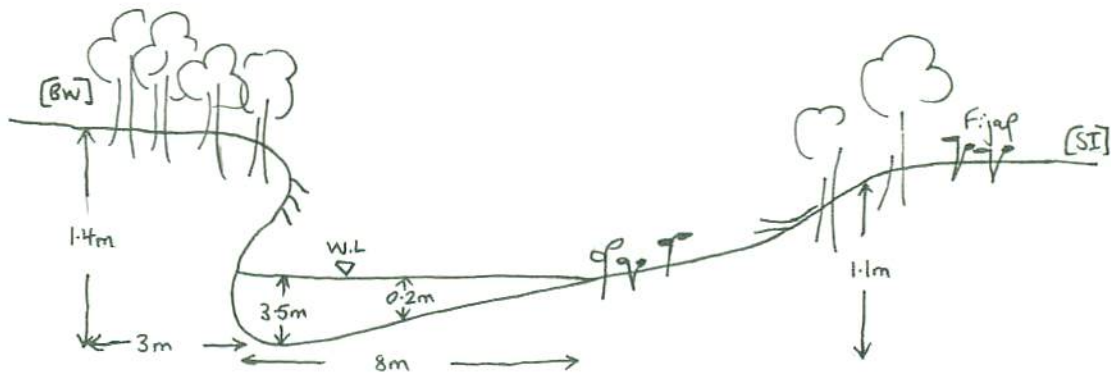
Figure
ES 7.9a

River Name: AFON LWYD	Section: UPSTREAM 500m	NGR Top: ST 302 992 NGR Bottom: ST 303 986	Survey Date: 19/05/06	Surveyor: JF/LMS
--------------------------	---------------------------	---	--------------------------	---------------------

①



②



Date 20 June 2006
Project No. 04529663
Created by LMS
File No.

Title
River Corridor Survey

Figure
ES 7.9b