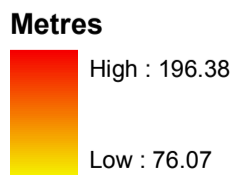


Reproduced from Ordnance Survey digital map data © Crown copyright 2006. All rights reserved. License number 0100031673.

Environment Agency copyright and/or database right 2006. All rights reserved.

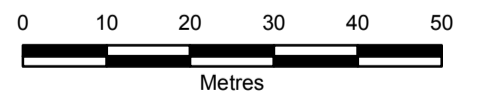
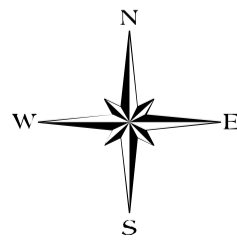
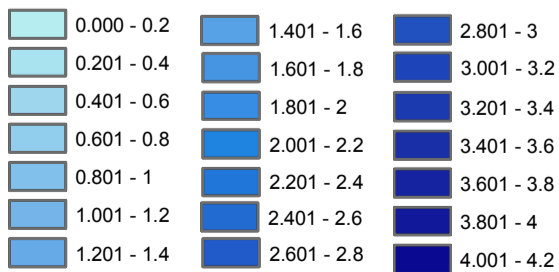
EA DSM Elevation 2m



→ Velocity Vectors

□ OS Master Map Base

Flood Depth (m)



Project No 04529663	Checked AM	Scale 1:900
File No.	Approved AM	Status Release
Created by HP	Date 01/09/2006	Revision 0
Figure No. ES 6.8		

Client

Shanks Waste Management Ltd.

Project

Pontypool HTI Plant
Flood Risk Assessment

Title

1 in 100 Year Return Period
Flood Event in Afon Lwyd.
Flood Depth for Site Extent

