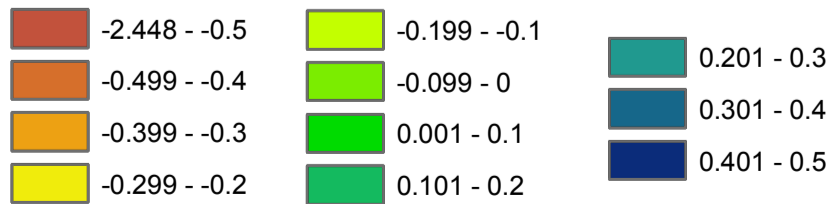



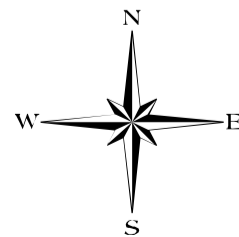
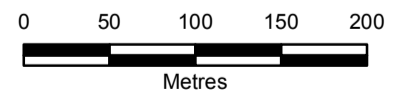


Reproduced from Ordnance Survey digital map data © Crown copyright 2006. All rights reserved. License number 0100031673.

Depth Difference (m)



 OS Master Map Base



Project No. 04529663	Checked AM	Scale 1:4,400
File No.	Approved AM	Status Release
Created by HP	Date 01/09/2006	Revision 0
Figure No. ES 6.16		

Client

Shanks Waste Management Ltd.

Project

Pontypool HTI Plant
Flood Risk Assessment

Title

Sensitivity Analysis: Difference Between
1 in 100 Year Return Period Flood Depth
And Flood Depth Following a 10%
Change in the Downstream Boundary
Condition. Model Extent

