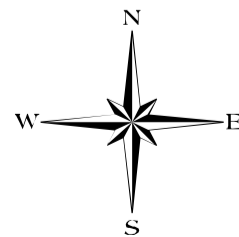
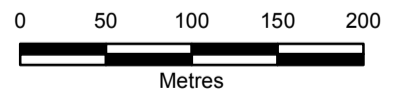
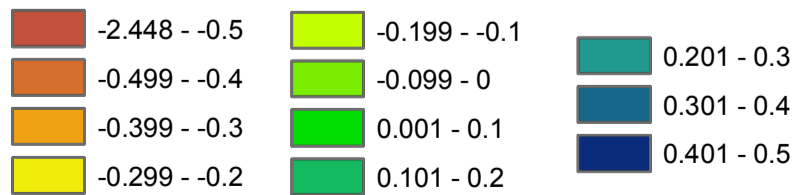




Reproduced from Ordnance Survey digital map data © Crown copyright 2006. All rights reserved. License number 0100031673.

**Depth Difference (m)**

OS Master Map Base



Project No. 04529663	Checked AM	Scale 1:4,400
File No.	Approved AM	Status Release
Created by HP	Date 01/09/2006	Revision 0
Figure No. ES 6.15		