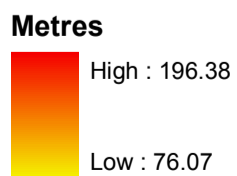


Reproduced from Ordnance Survey digital map data © Crown copyright 2006. All rights reserved. License number 0100031673.

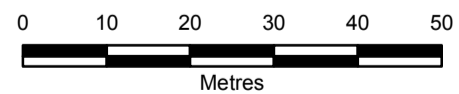
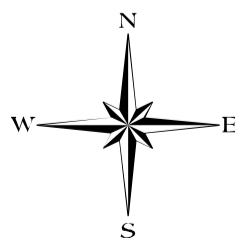
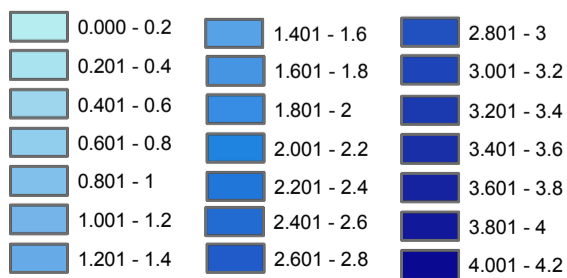
Environment Agency copyright and/or database right 2006. All rights reserved.

EA DSM Elevation 2m



- Velocity Vectors
- Proposed Development

Flood Depth (m)



Project No. 04529663	Checked AM	Scale 1:900
File No.	Approved AM	Status Release
Created by HP	Date 01/09/2006	Revision 0
Figure No. ES 6.13		