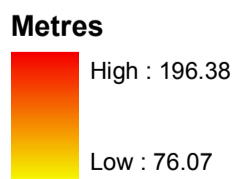


Reproduced from Ordnance Survey digital map data © Crown copyright 2006. All rights reserved. License number 0100031673.

Environment Agency copyright and/or database right 2006. All rights reserved.

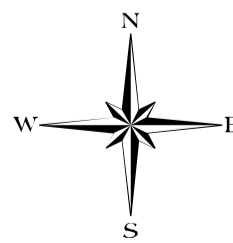
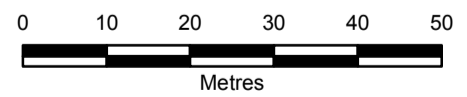
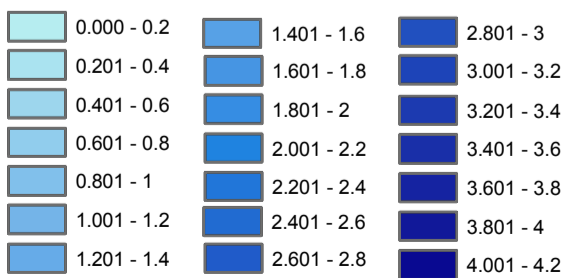
EA DSM Elevation 2m



→ Velocity Vectors

□ Existing Site Layout

Flood Depth (m)



| | | |
|----------------------|-----------------|----------------|
| Project No. 04529663 | Checked AM | Scale 1:900 |
| File No. | Approved AM | Status Release |
| Created by HP | Date 01/09/2006 | Revision 0 |
| Figure No. ES 6.11 | | |

Client

Shanks Waste Management Ltd.

Project

Pontypool HTI Plant
Flood Risk Assessment

Title

1 in 1000 Year Return Period
Flood Event in Afon Lwyd.
Flood Depth for Site Extent

