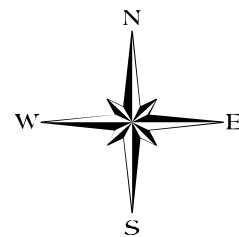
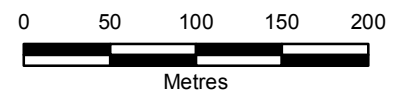
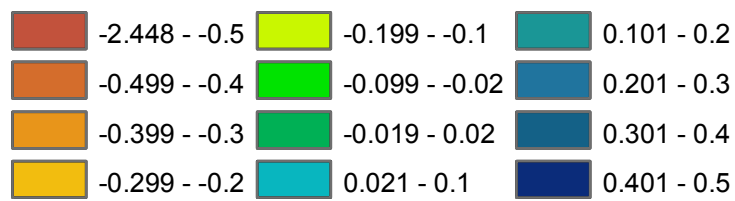


Reproduced from Ordnance Survey digital map data © Crown copyright 2006. All rights reserved. License number 0100031673.

Depth Difference (m)

— Embankment

□ OS Master Map Base



Project No. 04529663	Checked AM	Scale 1:4,400
File No.	Approved AM	Status Release
Created by HP	Date 30/09/2006	Revision
Figure No. ES 6.10c		4

Client
Shanks Waste Management Ltd.

Project
Pontypool HTI Plant
Flood Risk Assessment

Title Difference in flood depths during a 1 in 100 year return period flood event in the Afon Lwyd, between the existing site layout and the site containing the proposed raised embankment.
Model Extent

