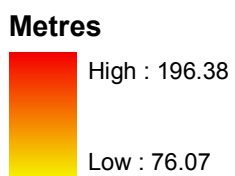


Reproduced from Ordnance Survey digital map data © Crown copyright 2006. All rights reserved. License number 0100031673.

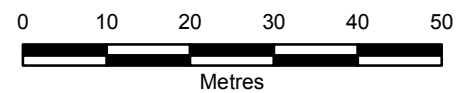
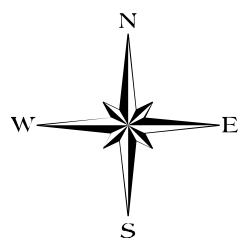
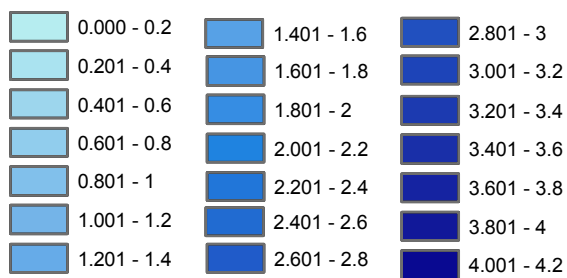
Environment Agency copyright and/or database right 2006. All rights reserved.

EA DSM Elevation 2m



- Centre Line of Widened Ditch
- Velocity Vectors
- Proposed development

Flood Depth (m)



Project No. 04529663	Checked AM	Scale 1:900
File No.	Approved AM	Status Release
Created by HP	Date 05/09/2006	Revision 1
Figure No. ES 6.10a		

Client

Shanks Waste Management Ltd.

Project

Pontypool HTI Plant
Flood Risk Assessment

Title

1 in 100 Year Return Period
Flood Event in Afon Lwyd
Site Extent Including Proposed
Development & Mitigation Option 1

